

















-  Liberty TIF Boundary
-  City Boundary
- Zoning Classification**
-  500 Low Density Residential
-  501 Medium Density Residential
-  501A Duplex Residential
-  502 Multiple Family Residential (R8)
-  503 Multiple Family Residential (R16)
-  504 Mobile Home Single Family
-  505 Mobile Home Park
-  506 Office Commercial
-  507 Neighborhood Commercial
-  508 General Commercial
-  509 Core Commercial
-  510 Limited Industrial
-  511 Basic Industrial

DISCLAIMER
 The Pickens County Assessor's Maps are created and maintained by the GIS department for the purpose of assisting the Assessor in appraising and assessing property for property tax purposes. By making use of these maps, the user, and not Pickens County, assumes full responsibility, and agrees to indemnify, defend, and hold Pickens County, its officers, agents, and employees, harmless from any and all claims, actions, liability or costs including attorney fees and other costs of defense, arising out of or in any way related to use of these maps. Use of these Maps constitutes acknowledgment and acceptance of these terms.
 This map is copyrighted and is not to be reproduced in whole or part in any form or by any means electronic or by information storage or retrieval system for any purpose.
 Map Produced by Pickens County GIS Mapping
 Tuesday, July 8, 2008
 Revised:
 Tuesday, June 13, 2006 - Update to 2007 Zoning
 Tuesday, August 28, 2007 - Update to 2008 Zoning
 Wednesday, March 19, 2008 - Update to 2009 Zoning
 Friday, April 20, 2009 - Update to 2010 Zoning
 Friday, August 27, 2010 - Update to 2011 Zoning
 Friday, October 15, 2011 - Update 2011 Zoning to New Codes
 Tuesday, November 8, 2011 - Update 2012 Zoning
 Tuesday, April 10, 2012 - Update 2013 Zoning
 Wednesday, July 10, 2013 - Add TIF District Boundary
 Monday, December 16, 2013 - Update 2014 Zoning
 Thursday, December 18, 2014 - Update 2015 Zoning
 Friday, April 13, 2018 - Update 2018 Zoning
 I:\GIServer\GISDATA\Projects\assessor\2018\2018ZONING\A\RESMAP2018_zoning.mxd



PICKENS COUNTY
 SOUTH CAROLINA
CITY OF LIBERTY
2018 ZONING DESIGNATION



LIBERTY CITY MAYOR _____ DATE: _____
 LIBERTY CITY CLERK _____ DATE: _____

